












Neighbourhoods – My Neighbourhood Profile

The boundaries used to define the neighbourhoods in this section are supplied by Statistics Canada and may not reflect local definitions. Every effort has been made to include as many local names as possible.










West

1.  South Bay – includes Ketepec, Morna, Belmont
2.  Ocean Westway
3.  Islandview – includes Greendale, Mahogany Heights, Quinton Heights, Churchill Heights
4.  Lorneville
5.  Randolph/Milford
6.  Sand Cove – includes Fairvale, Duck Cove, parts of Fundy Heights
7.  Saint John West – includes parts of Fundy Heights
8.  Lower West side
9.  Fairville – includes parts of Greendale

East

10.  Red Head
11.  Latimore Lake
12.  Loch Lomond
13.  Glen Falls
14.  Lakewood
15.  Forest Hills
16.  Champlain Heights
17.  Eastwood
18.  East Saint John
19.  McAllister

North

20.  Cedar Point
21.  Kennebecasis Bay
22.  Pokiok
23.  Mount Pleasant
24.  Millidgeville
25.  Churchill Boulevard (includes Crescent Valley)
26.  North End (includes Old North End)
27.  Douglas Avenue (includes parts of Old North End)
28.  Brookville

South/Central

29.  Uptown
30.  Waterloo Village
31.  Germain Street
32.  Orange Street
33.  Broad Street